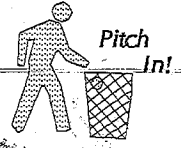
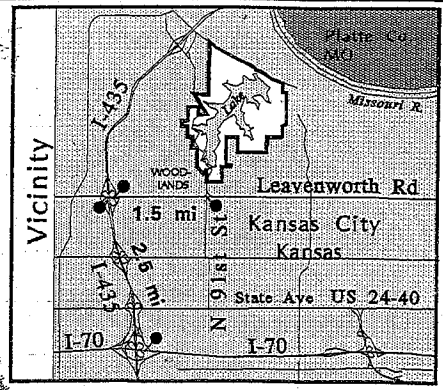


A scenic park nestled in Ozark-like wooded hills near the Missouri River bluffs.  
 With 1500 expansive acres and 400 acre stocked lake, Lake Park offers all the amenities of a regional park.



Wildlife include Whitetail Deer, Opossum, Raccoon, Cottontail Rabbit, Red Fox, Beaver, Fox and Gray Squirrels.



Dam was a WPA Project during 1930's.

Each of the 16 Shelter Houses has water, electricity, restroom, and playground equipment. Reservations required.

Boating & fishing in season (permits req.)  
 Lake elevation 830 ft.  
 Greatest depth 60 ft.  
 No swimming.

Hills are formed from loess, a silty glacial deposit of varying thickness, over limestone bedrock.

Park has over 50 picnic areas with about 300 picnic tables.

Native woodlands are hillside oak and hickory with lakeside sycamores.

Bird-watching is popular. Look for waterfowl, wild turkey, migrating species, & possible bald eagle sightings in winter.

Thank You for Visiting Wyandotte County Parks

Fishing & boating permits, boat rental, available at the Boathouse.

Children's Fishing 5.0

Boat Launching

Marina

Boathouse Cove

Visitors Center

Boathouse

Beach Shelter House

Former site of historic old Stotler House.

Stotler Cove

West Lookout Point

West Drive

6.0

Hurrellbrink Road

Turtle Cove

6.5

Playground

Administration Building

Model Railroad

Ranger Headquarters

91st St

0.0

Park Main

Korean-Vietnam War Memorial

James P. Davis Recreation Hall

Rustic stone hall with air conditioning, fireplaces, kitchen, & stage. Capacity 150.

Wilson Cove

Boy Scout Area

Boy Scout Cove

Whitetail Cove

3.0

East Drive

2.5

Wilson Cove

2.0

Wilson Cove

1.5

Wilson Cove

1.0

Wilson Cove

0.5

Wilson Cove

0.0

Wilson Cove

0.0

Wilson Cove

0.0

Wilson Cove

0.0

Wilson Cove

0.0

Wilson Cove

0.0

Wilson Cove

0.0



Wilson Cove

0.0

# Wyandotte County Lake Park

91st Street & Leavenworth Road  
 Kansas City, Kansas

	Park Boundary		Boathouse		P Parking Area
	Main Park Drive		Shelter House		Monument
	Other Drives		Restroom		1.5 Milepost Marker
	Trail				



**20 MPH**  
 Speed Limit In Park

Dogs Must Be Leashed

Base Mapping Division of Wyandotte County Surveyor's Office  
 May, 1994  
 By D. Schaffer